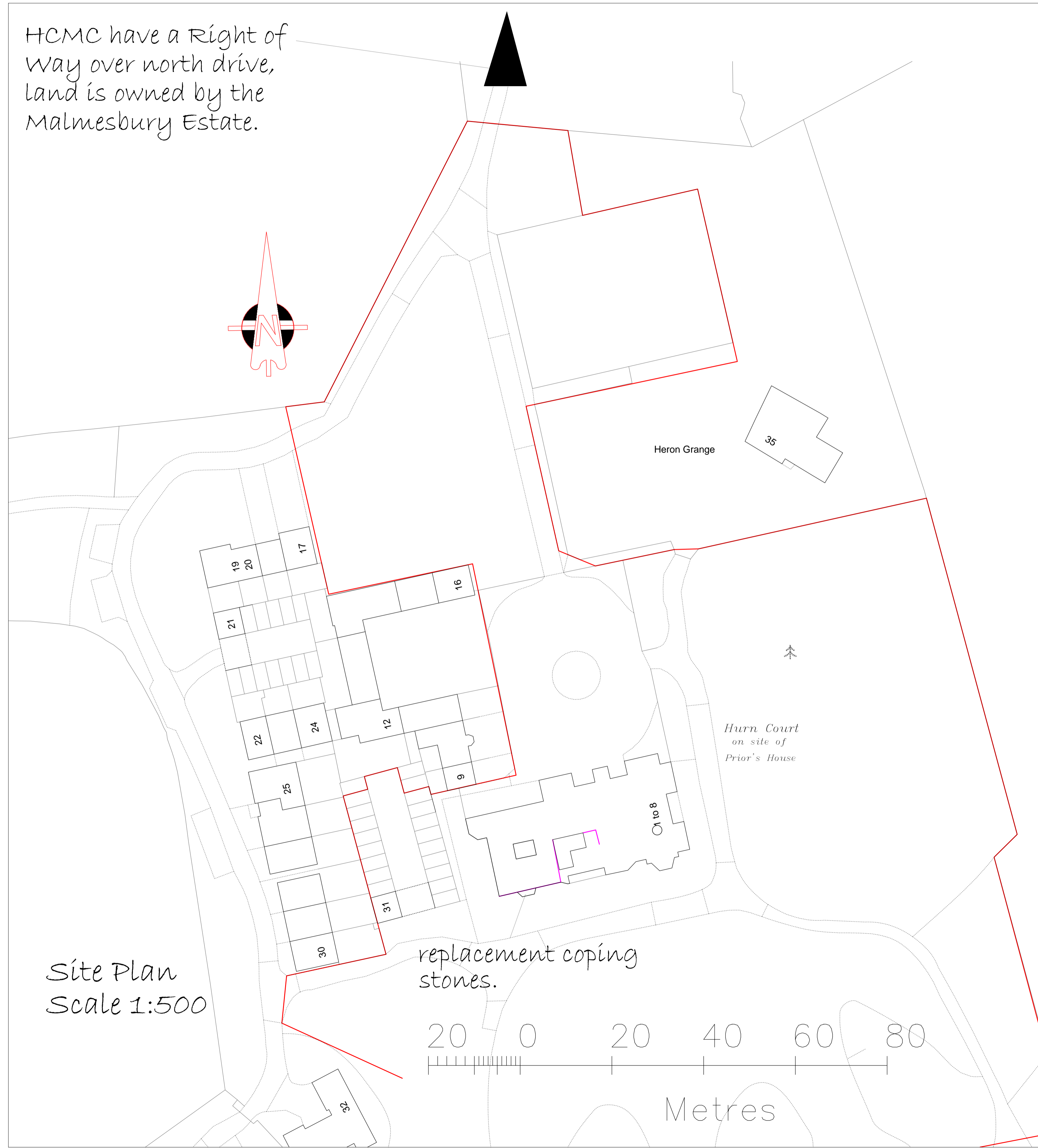



HCMC have a Right of Way over north drive, land is owned by the Malmesbury Estate.

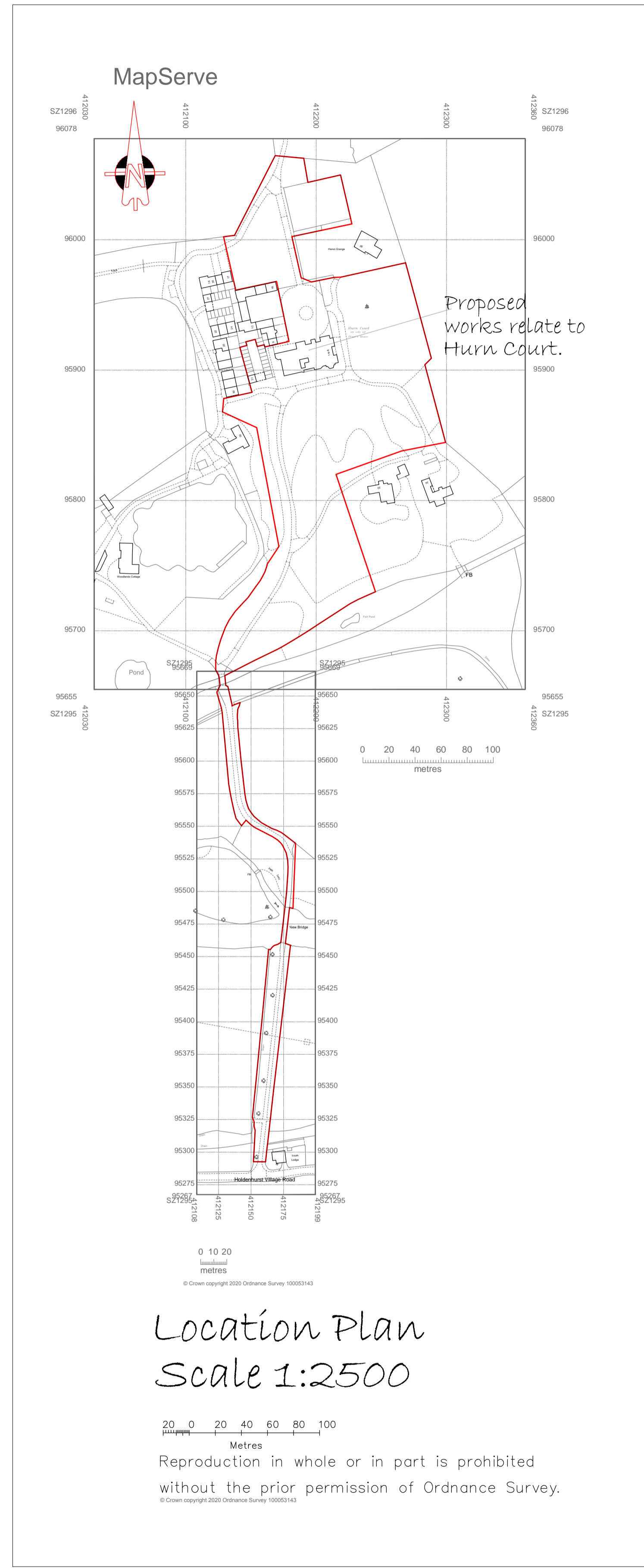


Site Plan  
Scale 1:500

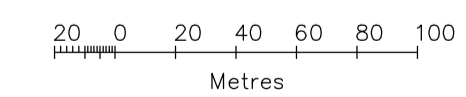
replacement coping stones.



Metres



Location Plan  
Scale 1:2500



Reproduction in whole or in part is prohibited without the prior permission of Ordnance Survey.

General Notes

All dimensions are in millimetres unless specified otherwise. No dimensions are to be scaled from this drawing. Ryan J Barnett & Associates Ltd accept no liability for information contained within these drawings other than to its employer/client.



|     |                |      |
|-----|----------------|------|
| X   | x              | x    |
| No. | Revision/Issue | Date |

Firm Name and Address

**Ryan J Barnett & Associates Ltd**

Nowale Oaks, Nowale Lane, Paulner, Ringwood, Hants  
 Telephone: mobile 07757 220 390  
 Email: ryanj@ryanjarnettandassociates@gmail.com

Project Name and Address

Hurn Court  
 Hurn Court Lane  
 Christchurch  
 Dorset  
 BH23 6BH

Drawing title:  
Location & Site Plan

|                   |                 |             |
|-------------------|-----------------|-------------|
| Drawn by<br>RJB   | Date<br>14/5/20 | Sheet<br>01 |
| Scale<br>AS SHOWN |                 |             |

FNAME

REVDATE

USER