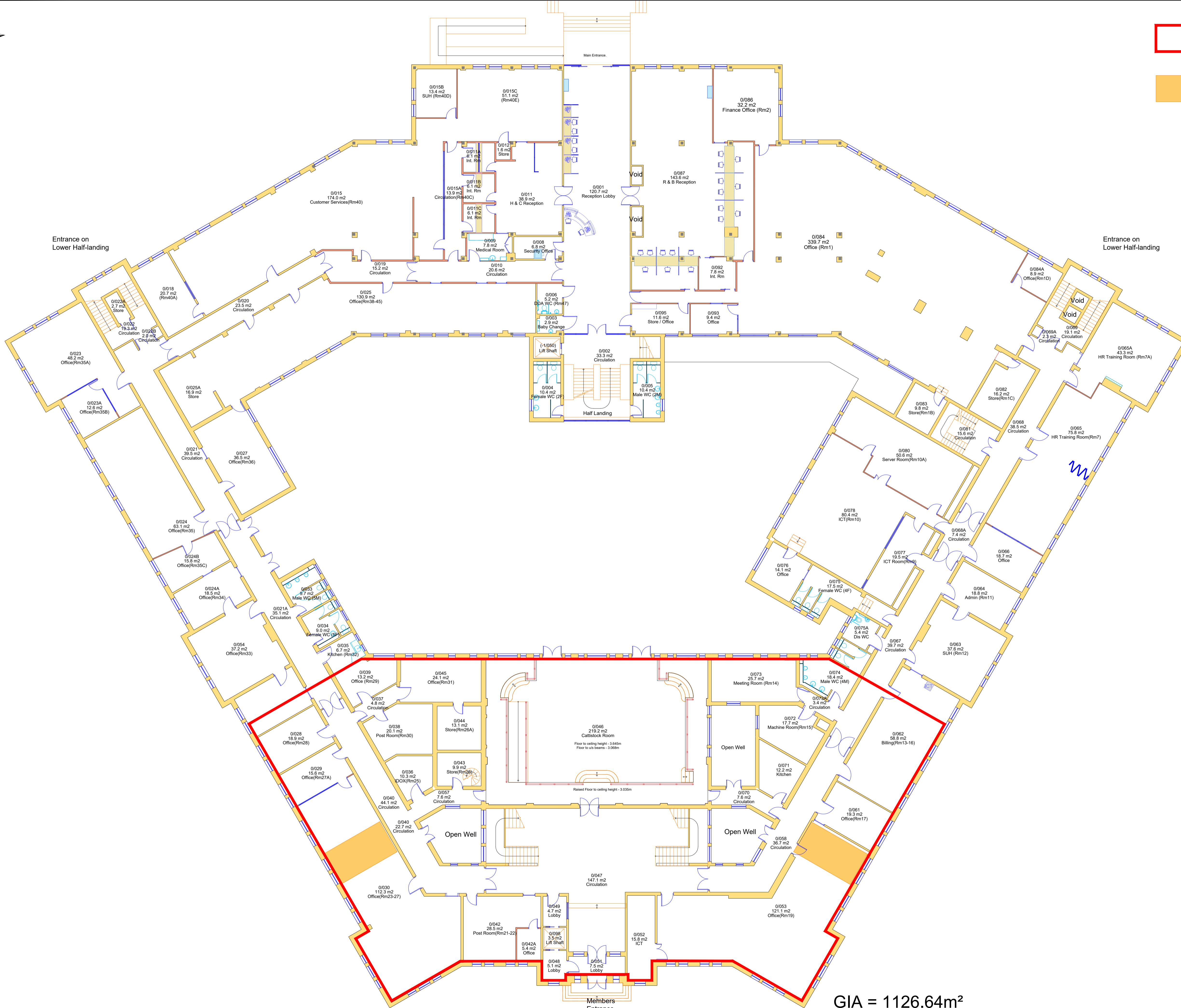




- Area of building for Coroners
- Approx. position of stairs



GIA = 1126.64m<sup>2</sup>

This drawing is indicative only.  
DO NOT SCALE.  
Use figured dimensions only.  
All dimensions are in millimetres unless stated otherwise & information should not be relied upon for any purpose without on-site verification.



Property Name:  
0299-Civic Centre Offices  
Sandbanks Road, Parkstone


Details:  
Ground Floor - Coroners -  
Proposed Area - Option 3

Date: 26/04/2021	Drawn By: RS	Dwg Format: AutoCAD 3D
---------------------	-----------------	---------------------------

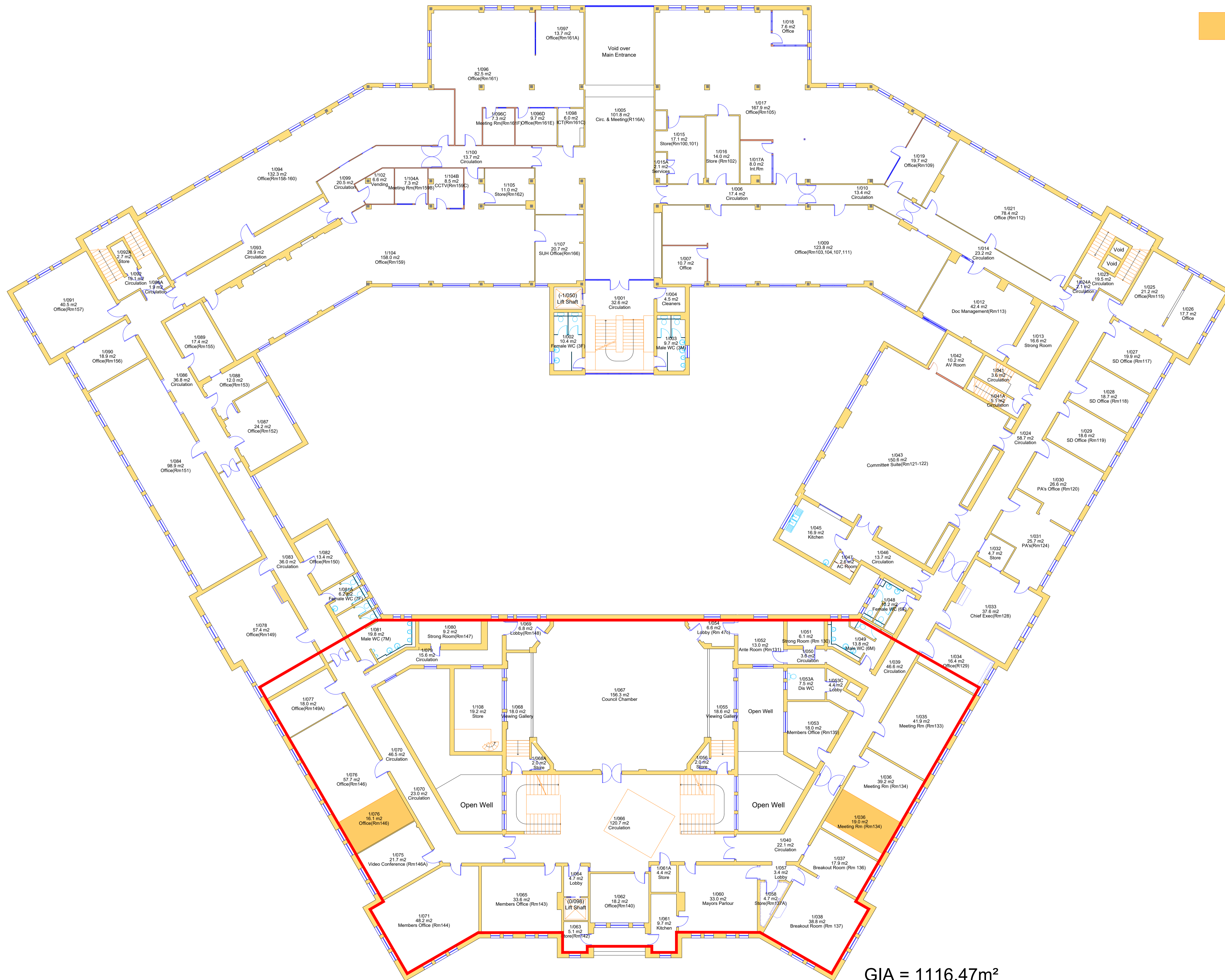
Scales:  
A1 1:150

Drawing Number:  
PS20024-101 RevA Op 3





- Area of building for Coroners
- Approx. position of stairs



GIA = 1116.47m<sup>2</sup>

This drawing is indicative only.  
 DO NOT SCALE.  
 Use figured dimensions only.  
 All dimensions are in millimetres unless stated otherwise & information should not be relied upon for any purpose without on-site verification.



Property Name:  
 0299-Civic Centre Offices  
 Sandbanks Road, Parkstone

Details:  
 First Floor - Coroners -  
 Proposed Area - Option 3

Date: 26/04/2021	Drawn By: RS	Dwg Format: AutoCAD 3D
---------------------	-----------------	---------------------------

Scales:  
 A1 1:150

Drawing Number:  
 PS20024-201 RevB Op 3



